

Wiltshire Highways

Maintenance Programme

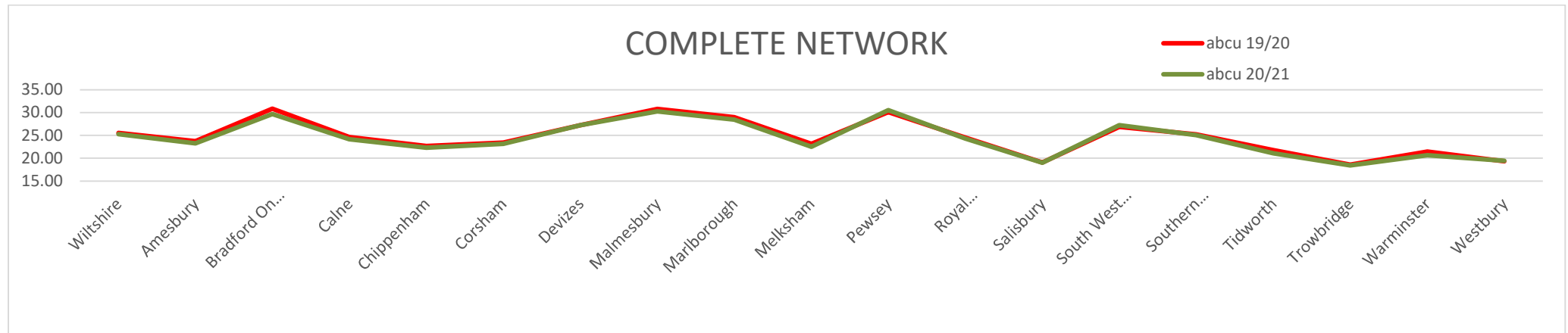
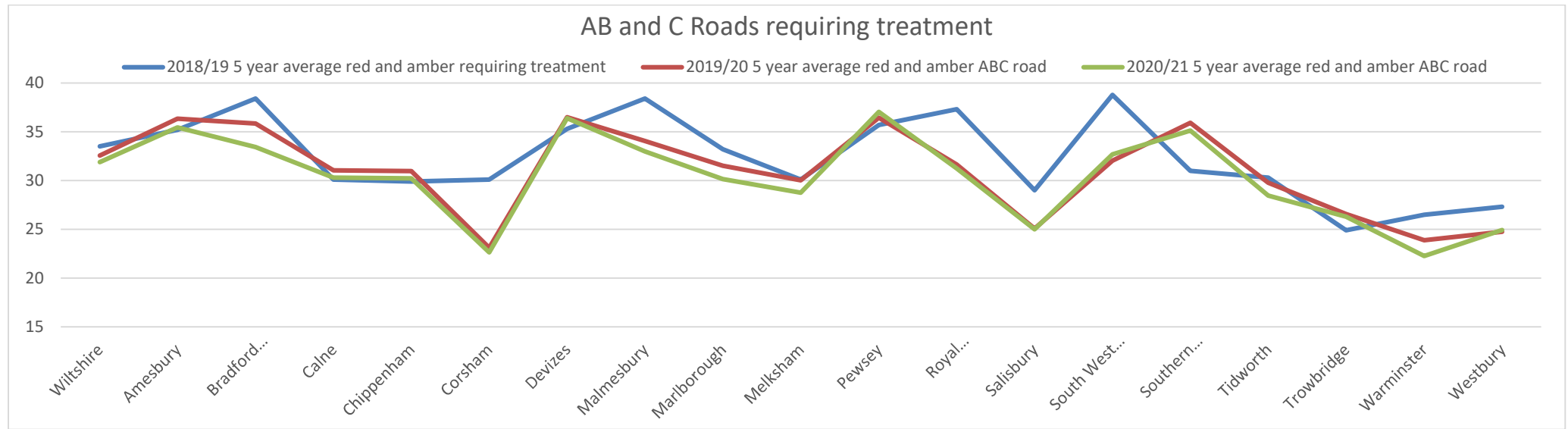
2022/23 – 2026/27

Westbury Area Board

First rev

CURRENT CONDITION BY AREA BOARD

TOTAL % OF THE ADOPTED NETWORK REQUIRING MAINTENANCE



A 5 year average is used to monitor the condition of the network due to the surveying regime of undertaking a 50% network length

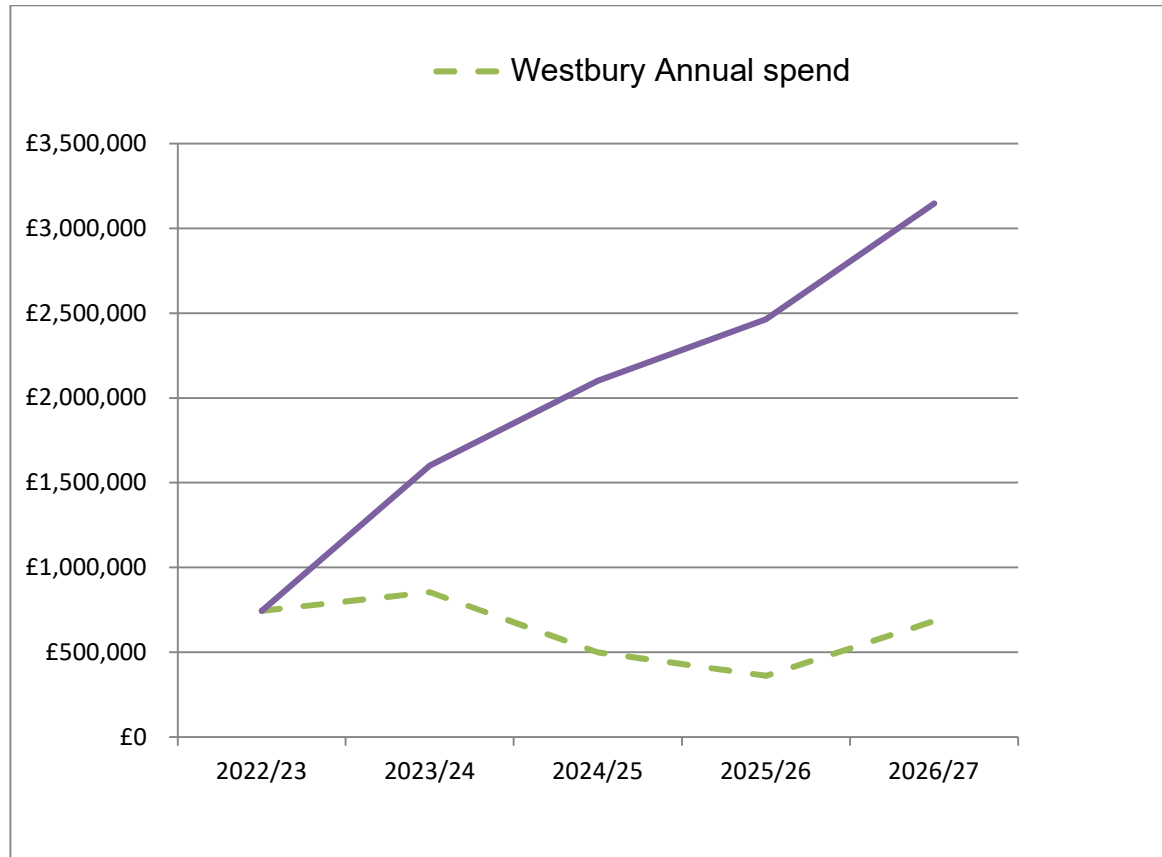
The graphs show that even with a deteriorating network the targeted maintenance schemes are generally improving the overall condition of the roads within Wiltshire, a rolling 5 year programme and funding process is designed to allocate resources to those areas with a higher percentage of poor roads based on their network length.

The target is for all area boards to be at the same low level of around 20% of the network requiring some form of maintenance

	Westbury Annual spend	Westbury Cumulative Spend 5 years
2022/23	£745,000	£745,000
2023/24	£855,000	£1,600,000
2024/25	£501,000	£2,101,000
2025/26	£362,000	£2,463,000
2026/27	£685,000	£3,148,000
total	£3,148,000	

£3,376,918 average 5 year Wiltshire area board budget

CONDITION 5-year average red and amber requiring treatment	Wiltshire	Westbury
AB and C roads 2018/19	33.5	27.3
AB and C roads 2019/20	32.57	24.76
AB and C roads 2020/21	31.90	24.93
2019/20 Unclassified	18.50	13.90
2020/21 Unclassified	18.60	13.90



Some schemes have been postponed due to covid issues, i.e. if they are on the route to a vaccination centre or to a key industrial area, these works have been moved to 2022/2023, potential budget issues may mean they are delayed for longer. Works around industrial areas that could effect businesses have also been delayed as to not compound the difficulties of lockdown. **The condition table is to be updated**

The following pages detail the schemes that have been considered in the 5year plan,

WESTBURY AREA BOARD

DELAYED WORKS DUE TO COVID ISSUES

Road number	Lifecycle number	General description	Description from	Description to	Treatment	Length	Year
UC855302	WEST_20_0002	QUARTERMASTER RD ph1	LINK ROAD	STORRIDGE ROAD	SURFACING	660	2022/23
QUARTERMASTER RD possibly phased over future years							
UC855301	WEST_20_0003	LINK ROAD HAWKERIDGE ROAD IND ESTATE	QUARTERMASTER RD	HAWKERIDGE ROAD	SURFACING	470	2022/23
A3098	WEST_21_0007	GOOSELANDS LEIGH PARK AND MANE WAY	B3099 ROUNDABOUT TANYARD WAY	B3098 LEIGH ROAD	PRESERVATIVE	1600	2022/23
UC865206	WEST_20_0006	STORRIDGE ROAD	C7 THE HAM X	HEADQUARTERS ROAD	SURFACING	850	2022/23
UC	WEST_21_0008	FRIARS CLOSE DILTON MARSH	HIGH STREET	END	MICRO	135	2022/23
A350	WEST_22_0003	WARMINSTER ROAD WESTBURY CONTINUATION WORKS	HOSPITAL ROAD RBT	30MPH LIMIT NEAR WELLHEAD DROVE	SURFACING	TBC	2022/23
UC	WEST_22_0004	WELLHEAD LANE WESTBURY	FROM A350 WARMINSTER ROAD	RECREATION CENTRE ENTRANCE	MICRO	300	2022/23
UC	WEST_22_0005	LEIGHTON GREEN INC SPURS AT END	WELLHEAD LANE WESTBURY	END	MICRO	130	2022/23
UC	WEST_22_0002	QUARTERMASTER ROAD, WESTBURY (AND OTHERS ON THIS IND.EST)			SURFACING	TBC	2023/24
B3097	WEST_21_0005	STATION ROAD BRIDGE OVER RAIL LINE	ENTRANCE TO WESTBURY TRADING ESTATE NR UNIT 4	SLAG LANE	SURFACING (note dependant on bridge strengthening)	180	2023/24
B3099	WEST_23_0001	TANYARD WAY INC BOTH ROUNDABOUTS INC ARMS	PETTICOAT LANE	CLYDESDALE ROAD	SURFACING	281	2023/24

UC854912	WEST_23_0002	HIGHSTREET AND PETTICOAT LANE	HIGHSTREET DILTON MARSH	TANYARD WAY	REQUIRES REVIEW	970	2023/24
B3099	WEST_23_0004	B3099 DILTON MARSH VILLAGE	EASTERN 30 MPH DILTON MARSH	THE HOLLOW	REQUIRES REVIEW	800	2023/24
UC	WEST_23_0005	DURSLEY ROAD / CHURCH ROAD	A350 WESTBURY ROAD	B3097 HAWKERIDGE ROAD	SURFACE DRESSING	1310	2023/24
UC	WEST_26_0004	SALISBURY HOLLOW (EDINGTON)	LONG HOLLOW	NARROWS BY HGSE NO 8	SURFACING	100	2023/24
UC	WEST_26_0005	LOWER WESTBURY RD 30 MPH TO END BRATTON	30 MPH BRATTON	LOWER WESTBURY ROAD BRATTON	SURFACING	600	2023/24

A350	WEST_23_0003	A350 WESTBURY TO UPTON SCUDAMORE JUNCTION			CARRIAGEWAY REPAIRS	TBC	2024/25
B3099	WEST_24_0001	BROOK LANE WESTBURY	STATION ROAD MINI ROUNDABOUT	STEPHENSON ROAD	SURFACING	300	2024/25
C229	WEST_24_0002	FAIRWOOD RD	BROKERSWOOD	HIGH STREET DILTON MARSH	SURFACE DRESSING	3250	2024/25
UC	WEST_24_0003	BURY LANE BRATTON	COURT LANE	END	SURFACING	210	2024/25
UC	WEST_24_0004	CASTLE ROAD (30 MPH TO END) AND PORTWAY BRATTON	B3098 WESTBURY ROAD	END	SURFACE DRESSING	1300	2024/25

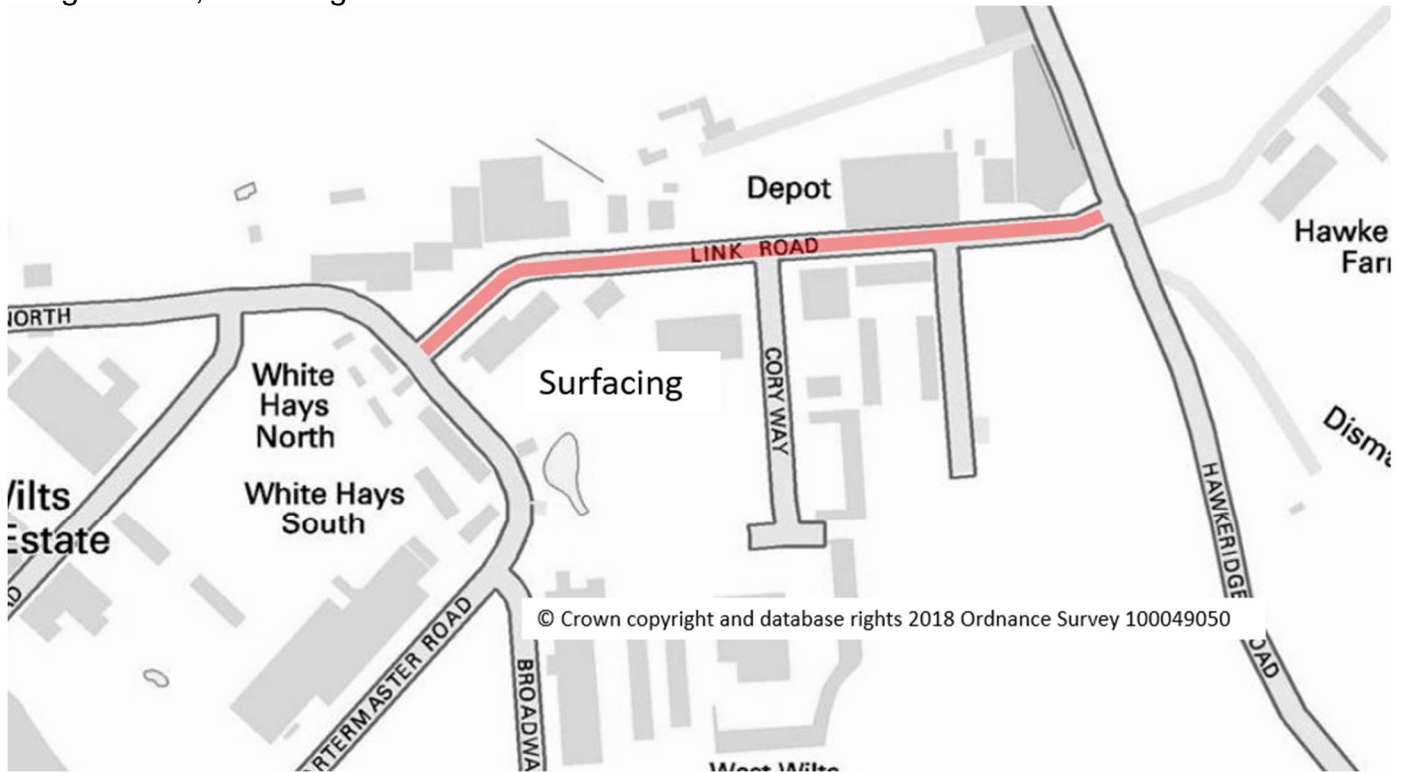
UC	WEST_25_0001	REDLANDS (OFF BURY LANE) BRATTON	BURY LANE BRATTON	CARPENTERS LANE	SURFACING	160	2025/26
UC	WEST_25_0002	STRADBROOK AND LULCOMBE HILL BRATTON	HIGH STREET BRATTON	IMBER LANE	SURFACE DRESSING	700	2025/26
UC	WEST_25_0003	CHANNY LANE WESTBURY	CHURCH STREET	END	SURFACING	140	2025/26
C376	WEST_25_0004	ALFRED STREET WESTBURY	MARKET PLACE	B3098 BRATTON ROAD	MICRO	400	2025/26
UC	WEST_25_0005	THE CRESCENT, THE AVENUE AND JUBILEE CLOSE WESTBURY	B3097 STATION ROAD	A350 HAYNES RD	MICRO	411	2025/26
UC	WEST_25_0006	CLEARWOOD DILTON MARSH	B3099	STORMORE	SURFACE DRESSING	415	2025/26

UC	WEST_25_0007	STORMORE DILTON MARSH	CLEARWOOD DILTON MARSH	B3099	SURFACE DRESSING	520	2025/26
UC	WEST_25_0008	NORLEAZE	DURSLEY ROAD	END OF ADOPTED CRRIAGEWAY	RECYCLE	100	2025/26
UC	WEST_25_0010	OLDFIELD PARK ESTATE	OLDFIELD ROAD	WHOLE ESTATE	MICRO	980	2025/26
UC	WEST_25_0011	LITTLECOURT LANE EDINGTON	BAYNTON WAY EDINGTON	COURT LANE EDINGTON	SURFACING	200	2025/26

A350	WEST_25_0009	WARMINSTER ROAD WESTBURY CONTINUATION WORKS	TBC	TBC	SURFACING	TBC	2026/27
A350	WEST_26_0001	A350 - BITHAM PARK RBT TO CHURCH ROAD INC ROUNDABOUT	BITHAM PARK RBT	U/C, CHURCH ROAD	SURFACING	700	2026/27
A3098	WEST_26_0002	A3098 - GOOSELANDS TO A350 WARMINSTER ROAD (WESTBURY)				400	2026/27
C19	WEST_26_0003	TINHEAD EDINGTON	B3098 WESTBURY ROAD	BALLARDS FARM	SURFACING	510	2026/27
UC	WEST_26_0006	C234 TO STOURTON BUSHES	C234 COWARDS FARM	END STOURTON BUSHES	SURFACE TREATMENT	500	2026/27

WESTBURY AREA BOARD
OVERVIEW WORKS 2022/23
Delayed due to covid

UC LINK ROAD HAWKERIDGE ROAD IND ESTATE from QUARTERMASTER RD to HAWKERIDGE ROAD
Length 470m, Surfacing



QUARTERMASTER RD from LINK ROAD to STORRIDGE ROAD
Length 660m, Surfacing Phase over 2021/2022 and 2022/23 financial years



PRESERVATION WORKS

GOOSELANDS LEIGH PARK AND MANE WAY from B3099 roundabout tanyard way to B3098 leigh road

Length 1600m, inhibitor - preservative

GOOSELANDS LEIGH PARK AND MANE WAY, WESTBURY inhibitor



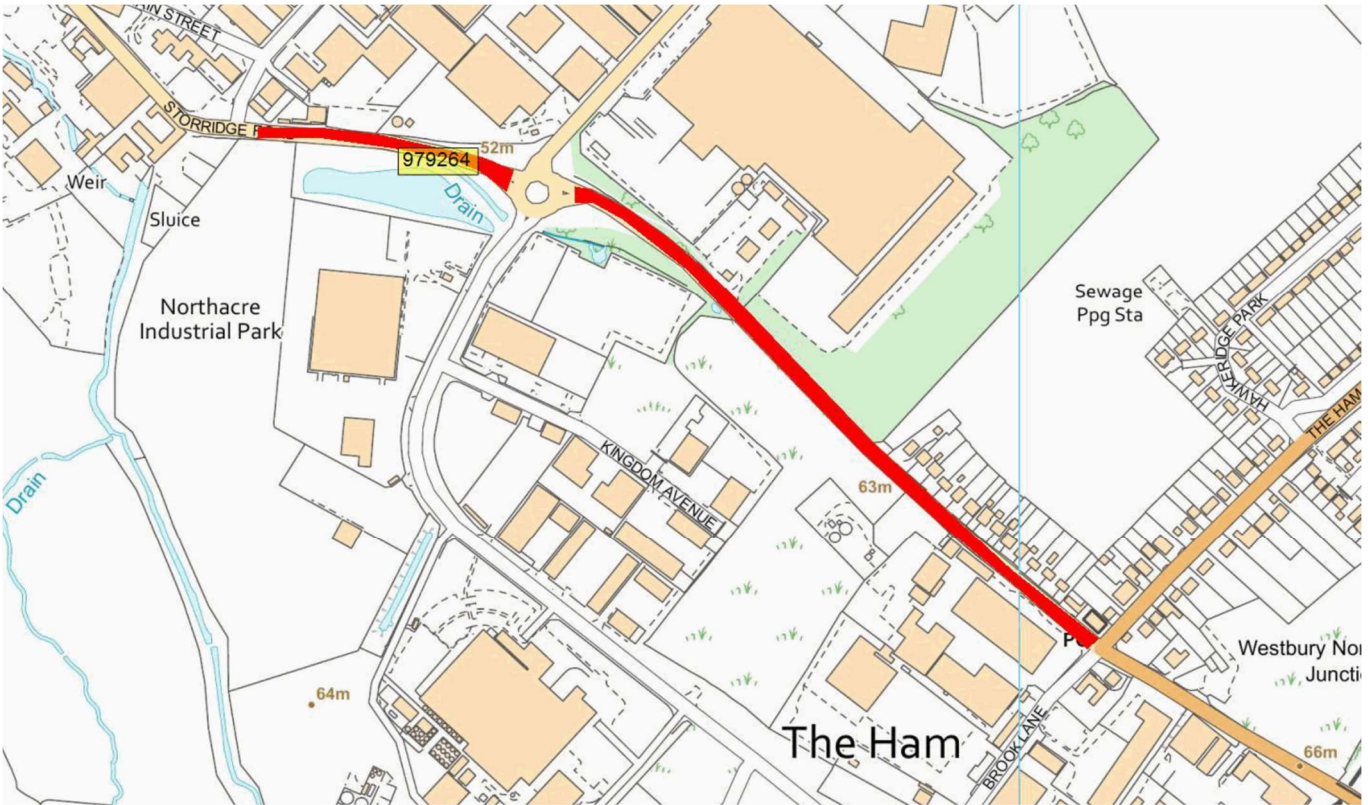
5 year plan

Is continued on the following pages

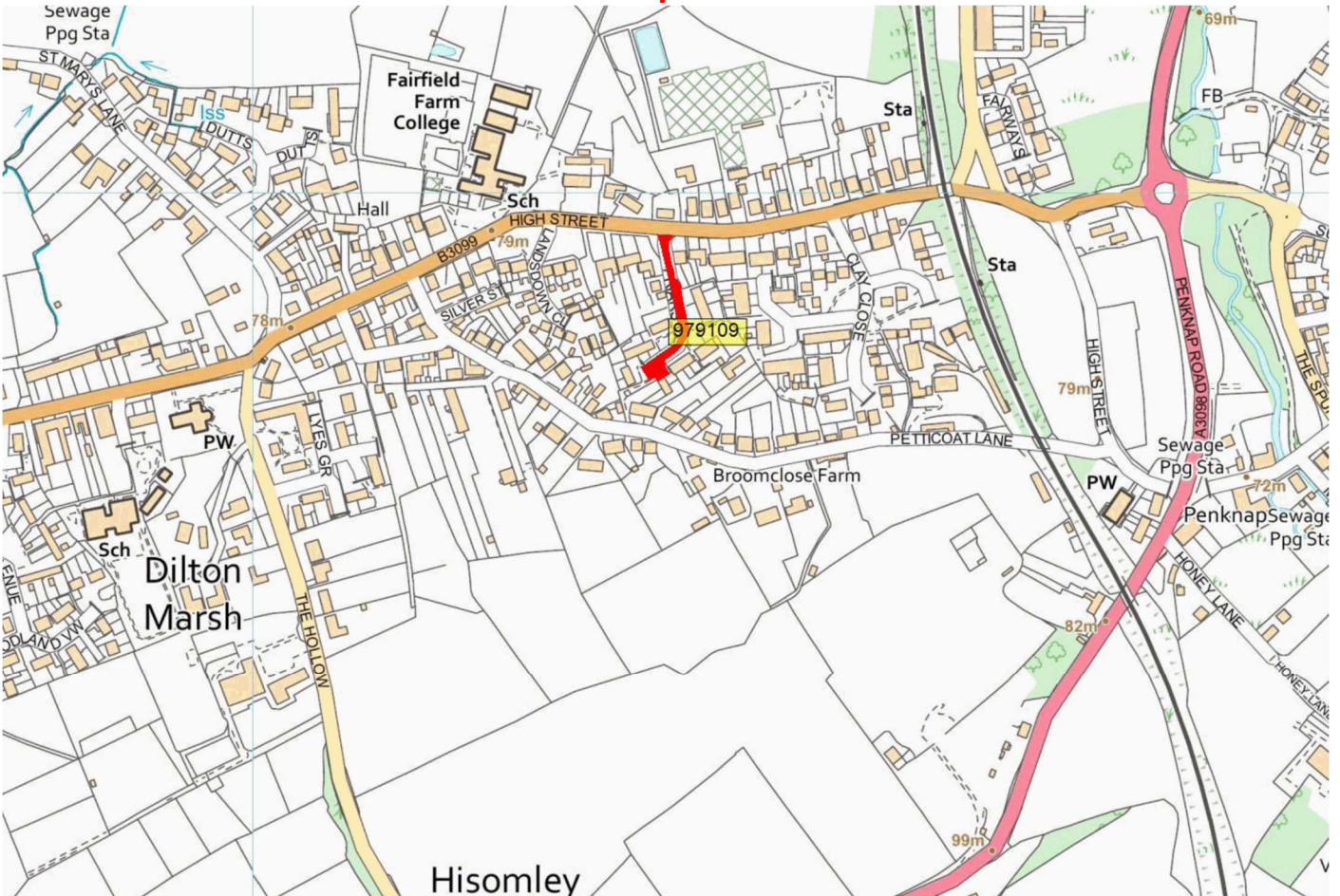
Note where roads are being surface dressed they will be pre patched in the previous year

5 year plan 2022/23

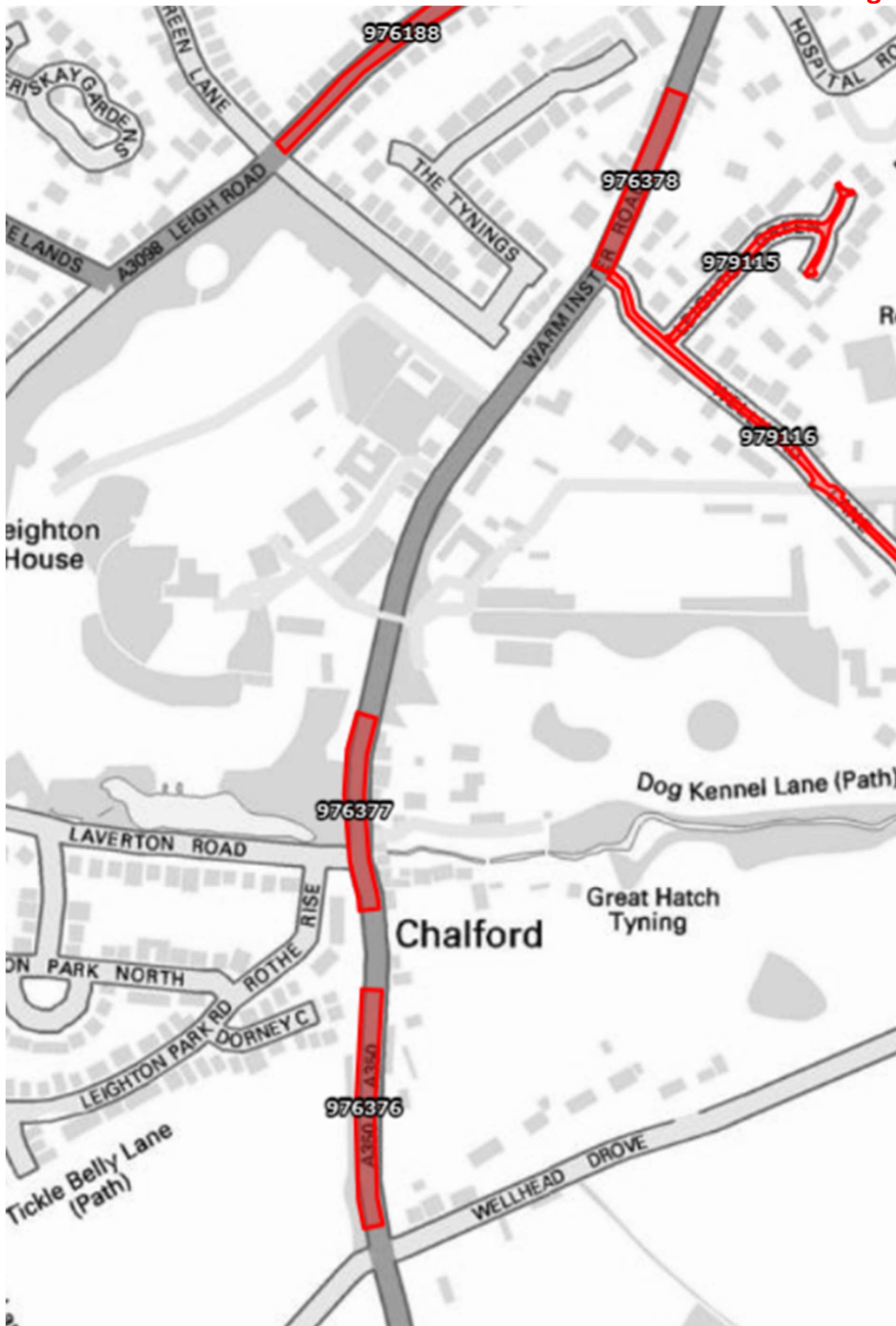
STORRIDGE ROAD Surfacing



FRIARS CLOSE DILTON MARSH MicroAsphalt



WARMINSTER ROAD WESTBURY CONTINUATION WORKS Surfacing



WELLHEAD LANE WESTBURY MicroAsphalt



LEIGHTON GREEN INC SPURS AT END MicroAsphalt



5 year plan 2023/24

QUARTERMASTER ROAD, WESTBURY (AND OTHERS ON THIS IND. EST)

locations TBC

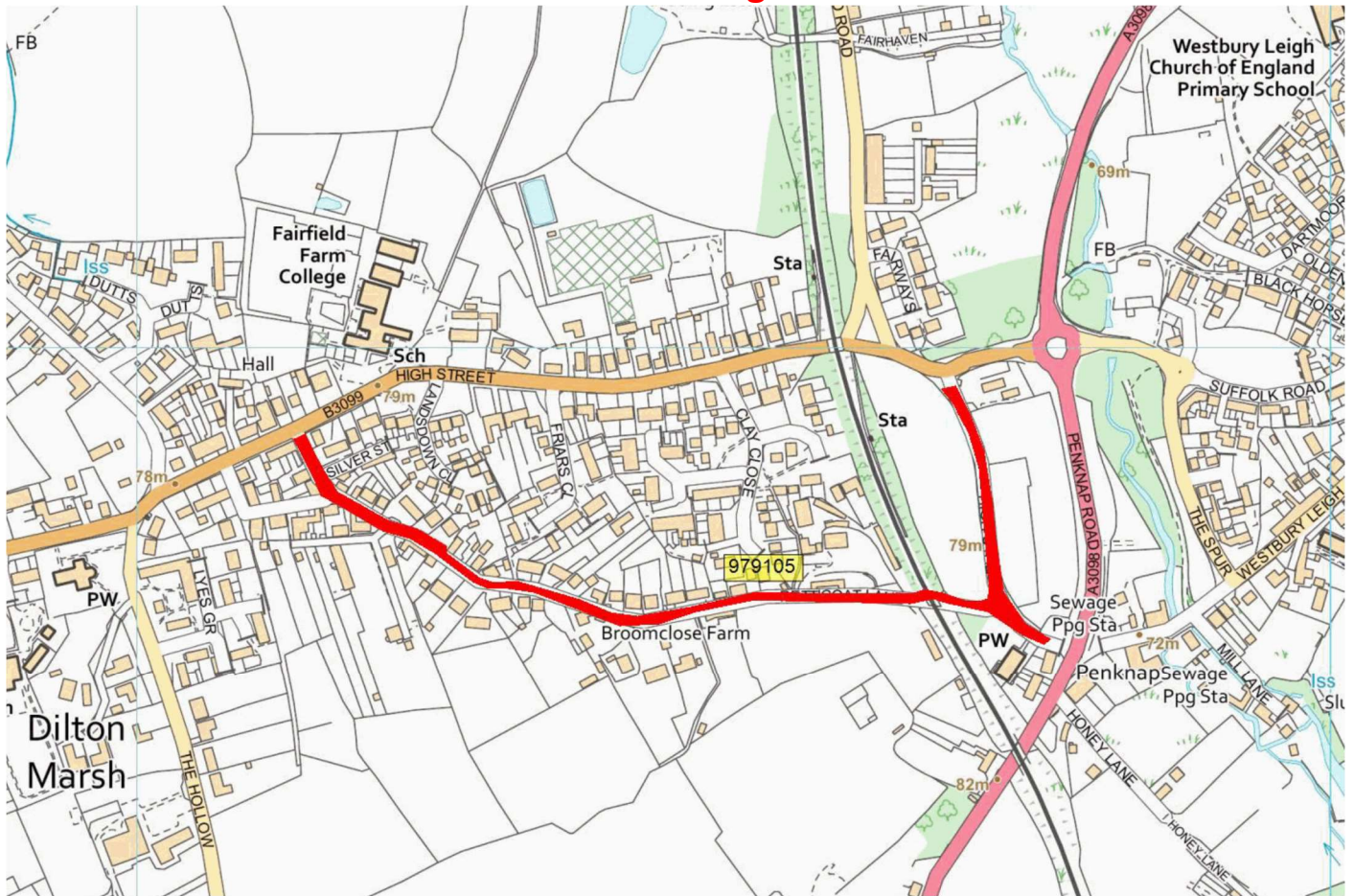
STATION ROAD BRIDGE OVER RAIL LINE Surfacing



TANYARD WAY INC BOTH ROUNDABOUTS INC ARMS Surfacing



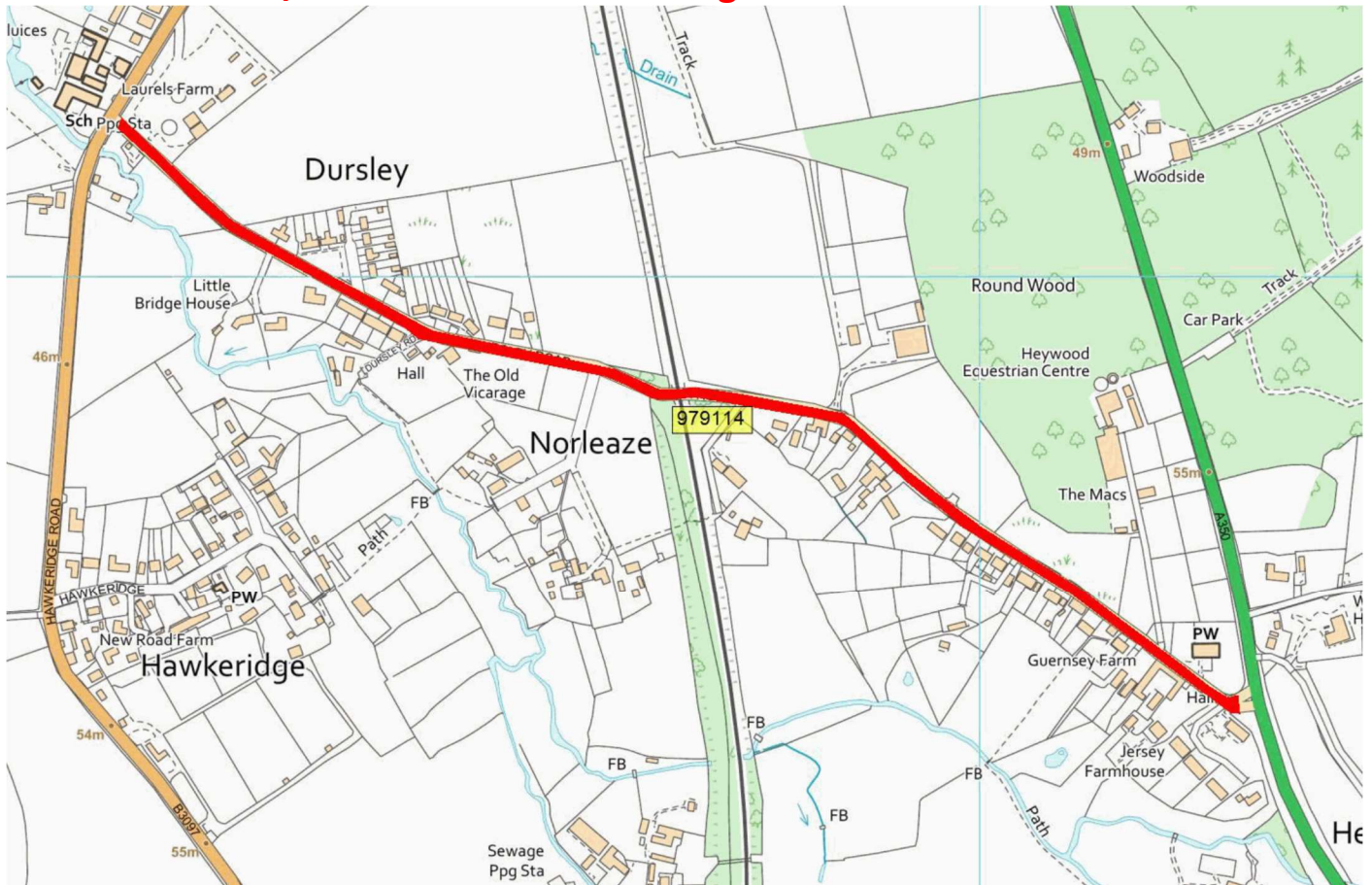
HIGHSTREET AND PETTICOAT LANE Surfacing



B3099 DILTON MARSH VILLAGE Surfacing



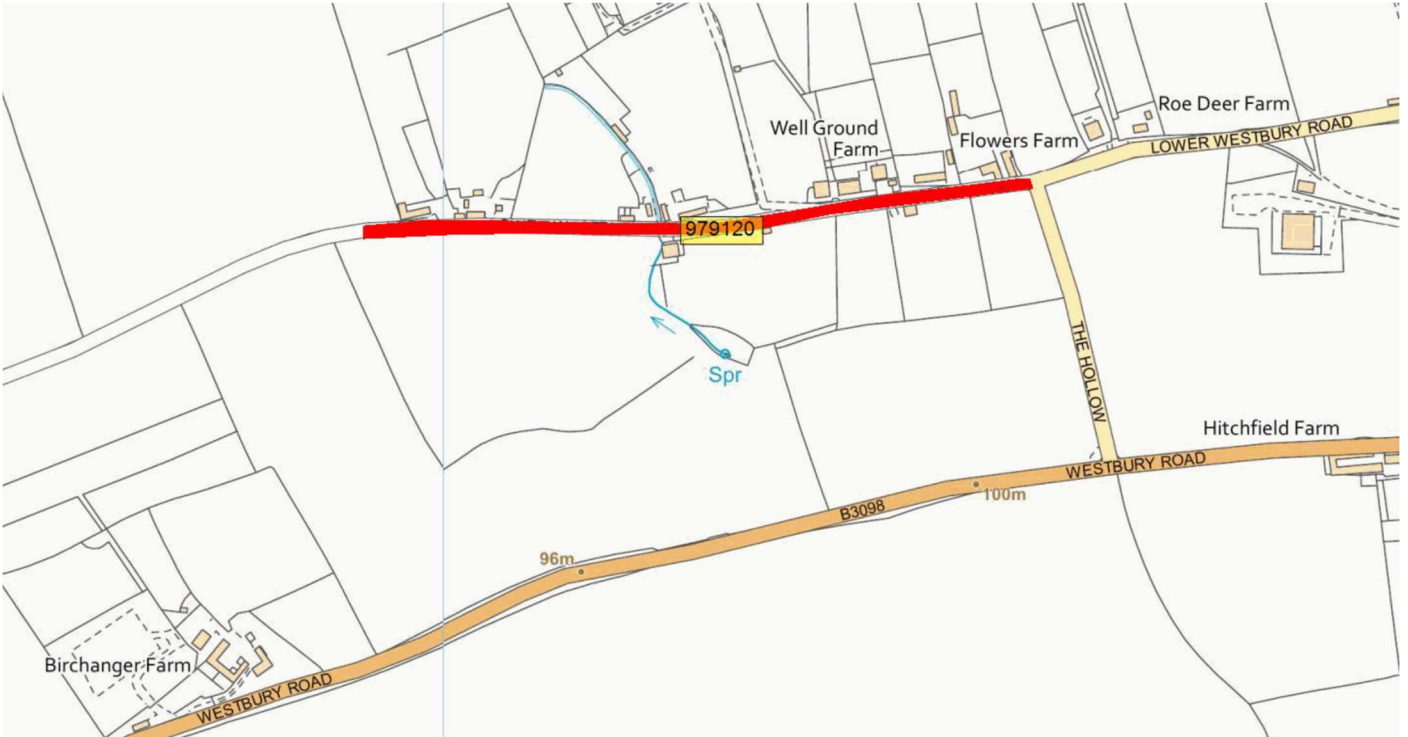
DURSLEY ROAD / CHURCH ROAD Surfacing



SALISBURY HOLLOW (EDINGTON) Surfacing



LOWER WESTBURY RD 30 MPH TO END BRATTON Surfacing



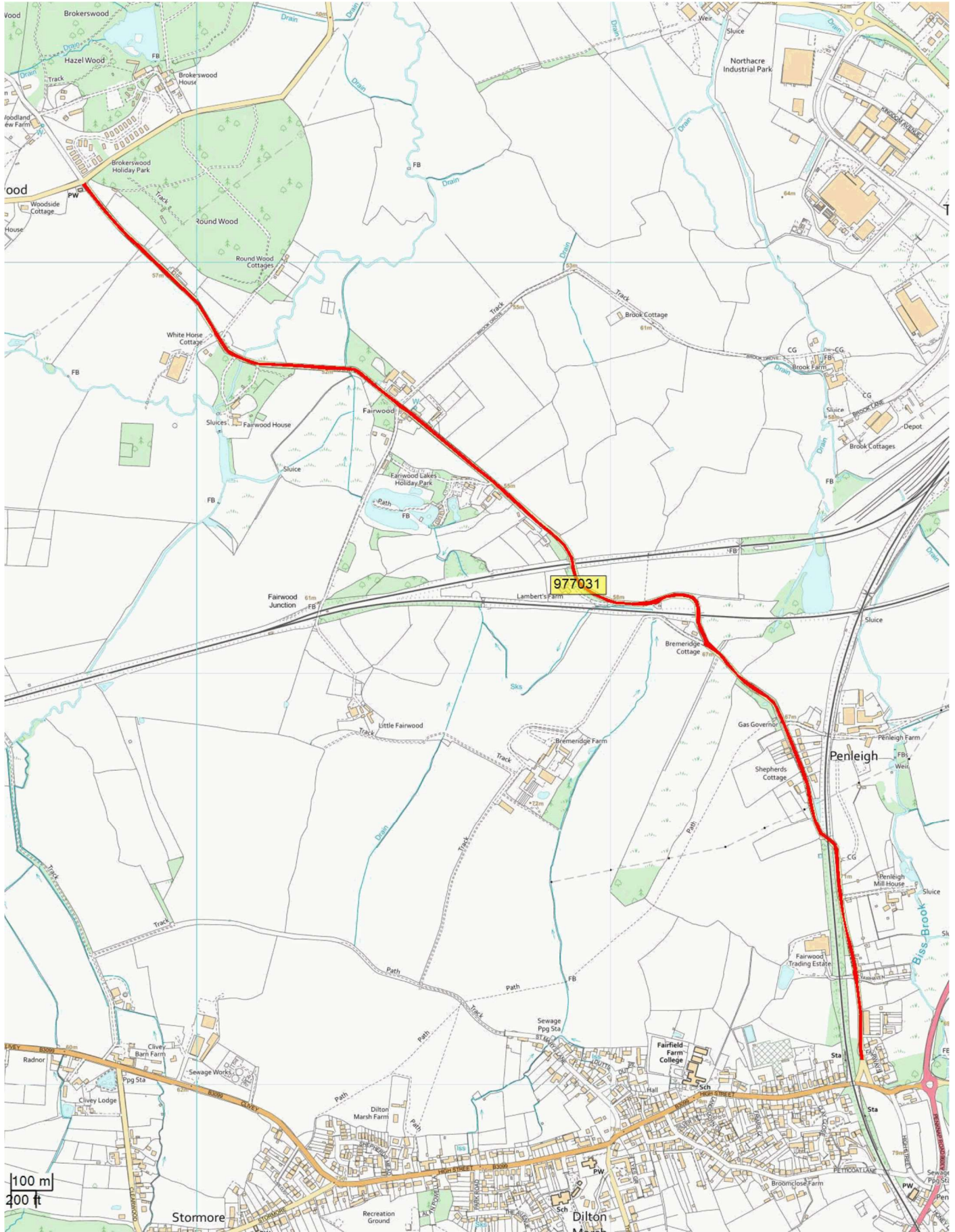
5 year plan 2024/25

A350 WESTBURY TO UPTON SCUDAMORE JUNCTION Locations TBC

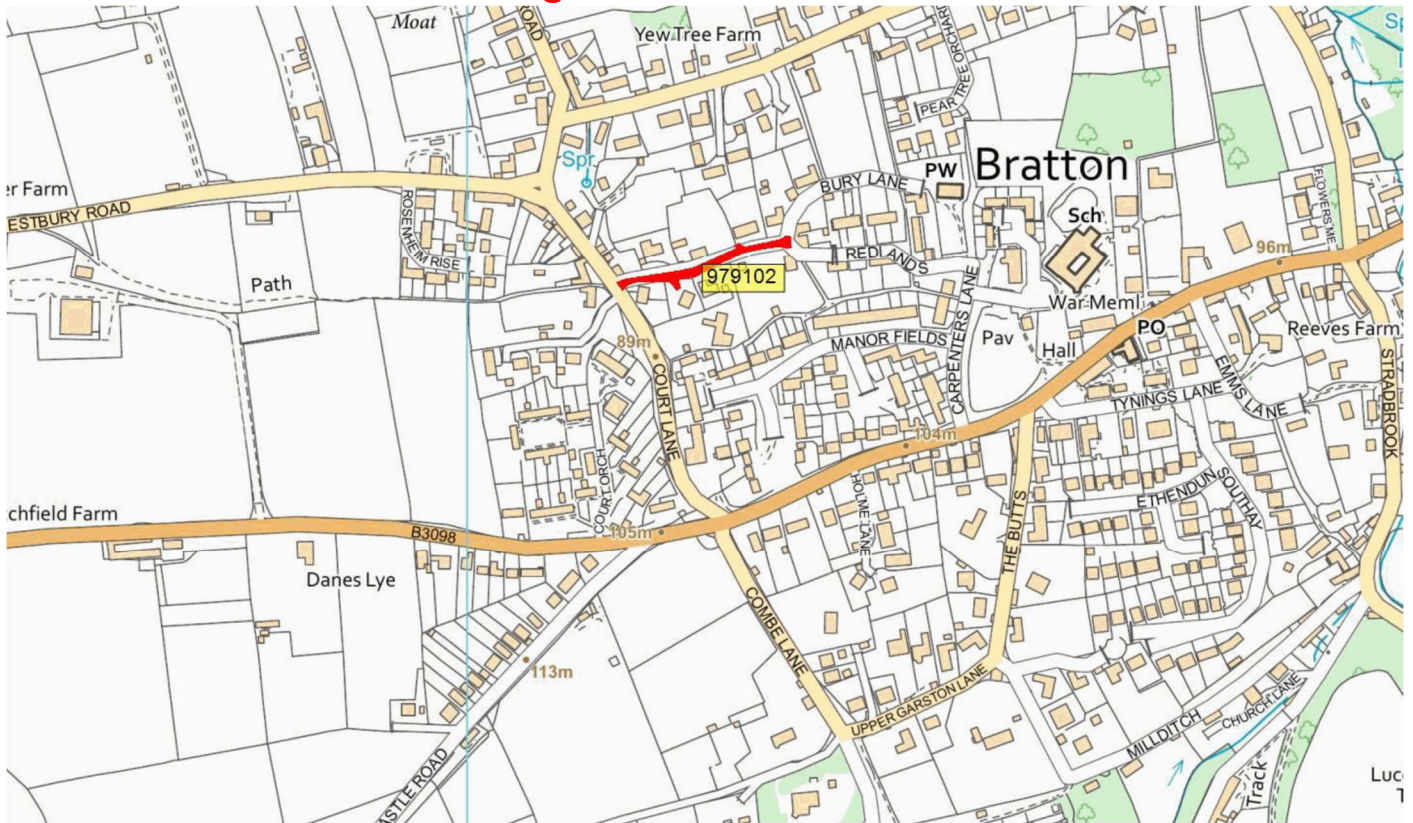
BROOK LANE WESTBURY Surfacing



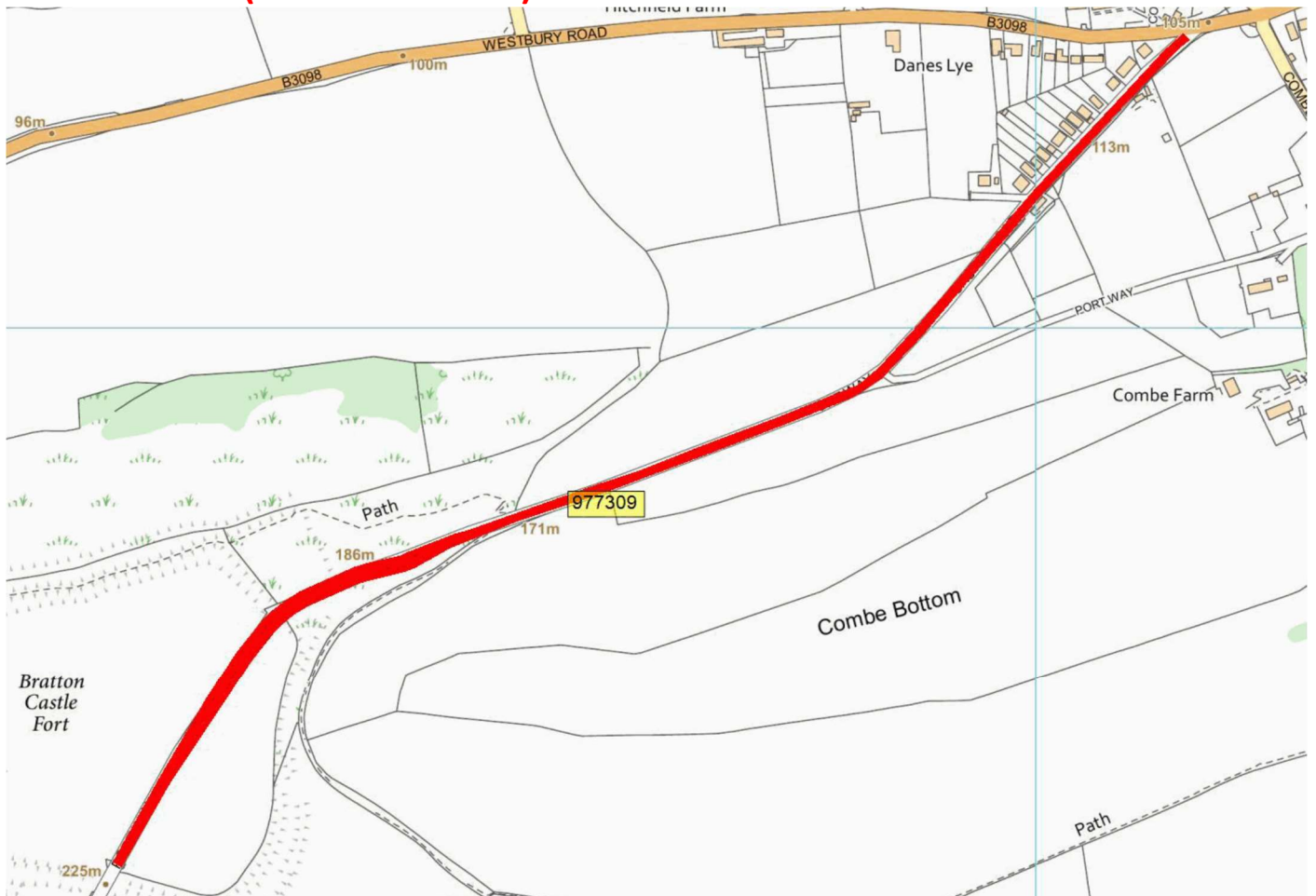
FAIRWOOD RD SURFACE DRESSING



BURY LANE BRATTON Surfacing

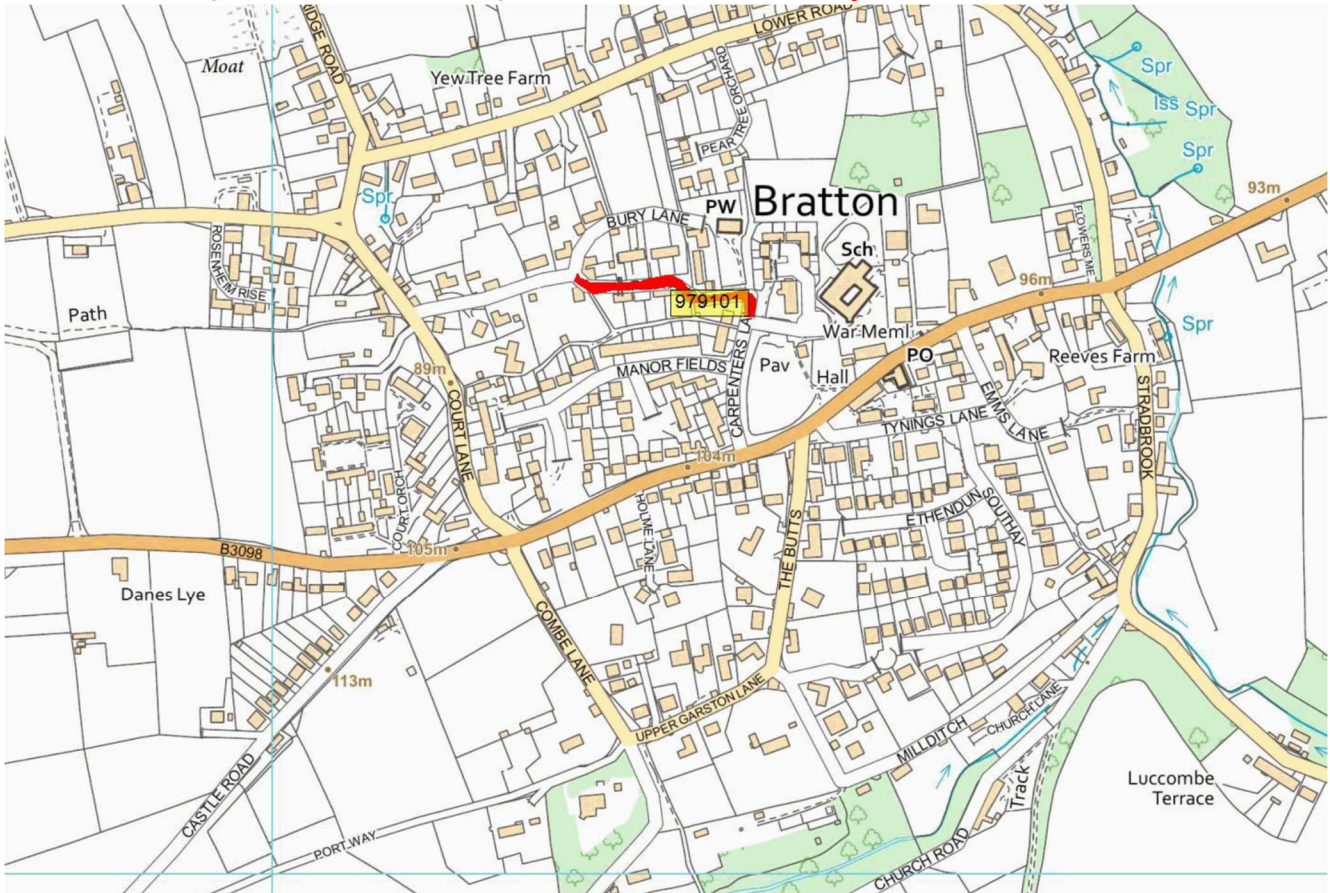


CASTLE ROAD (30 MPH TO END) AND PORTWAY BRATTON SURFACE DRESSING



5 year plan 2025/26

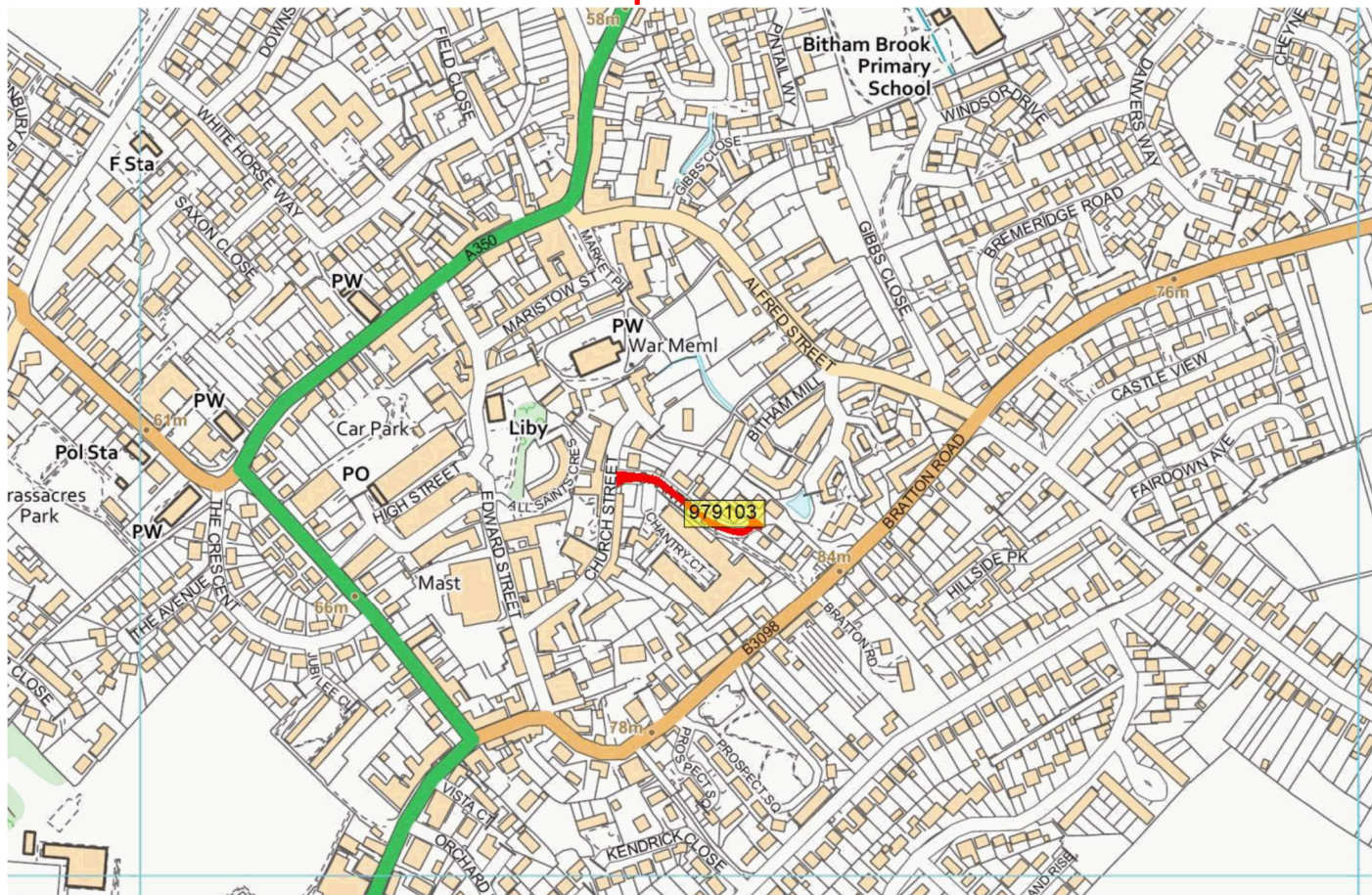
REDLANDS (OFF BURY LANE) BRATTON MicroAsphalt



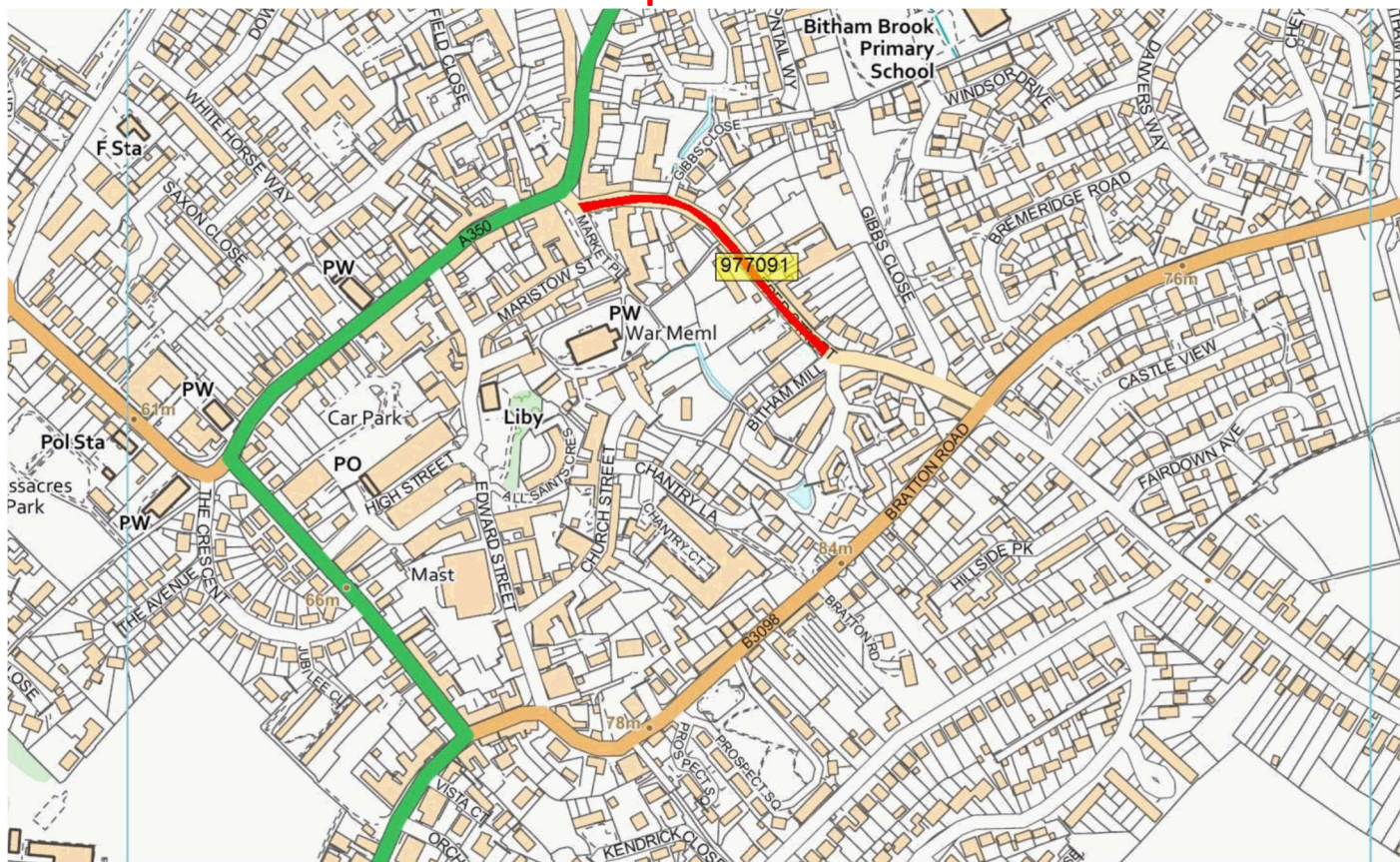
STRADBROOK AND LULCOMBE HILL BRATTON MicroAsphalt



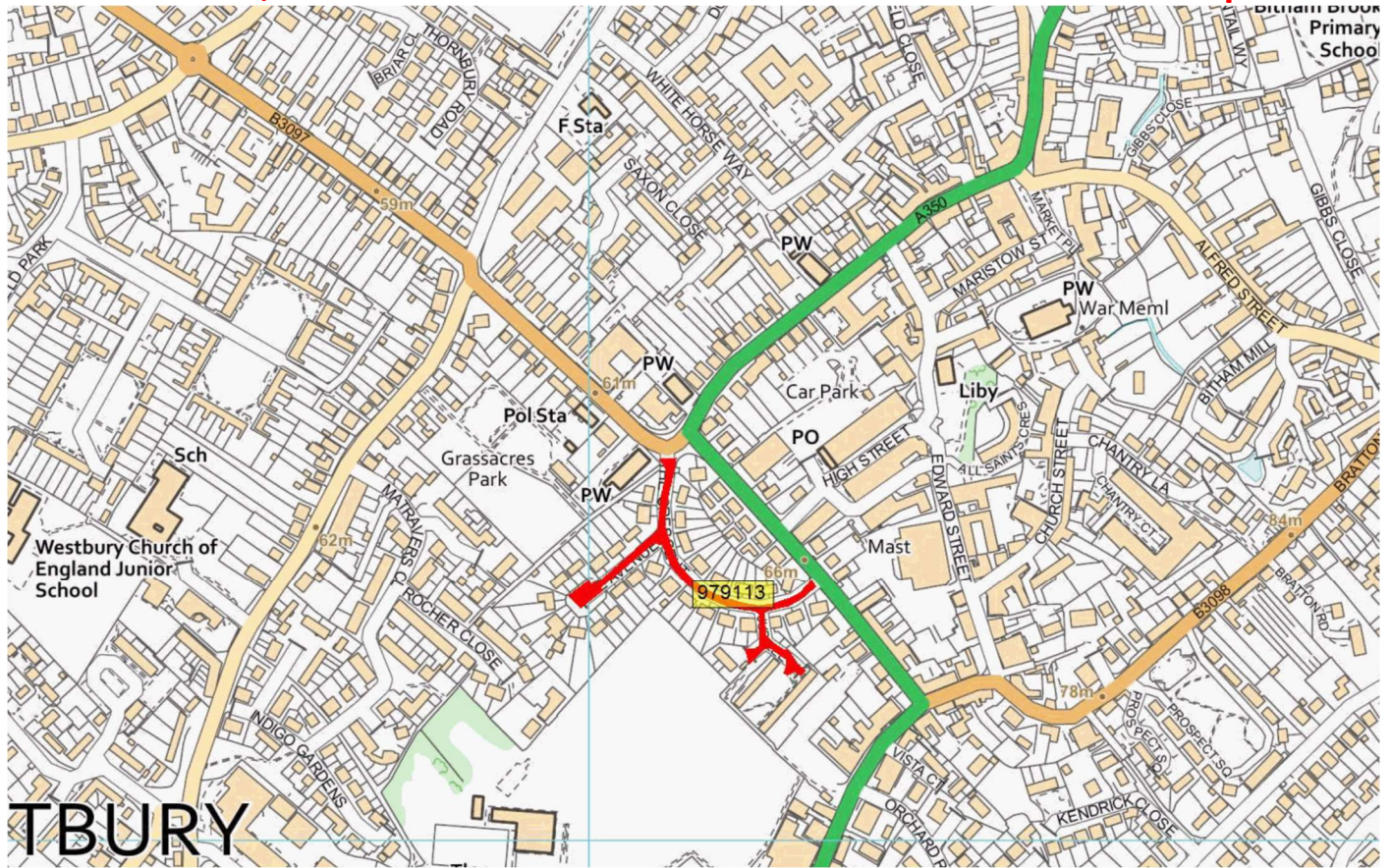
CHANTRY LANE WESTBURY MicroAsphalt



ALFRED STREET WESTBURY MicroAsphalt



THE CRESCENT, THE AVENUE AND JUBILEE CLOSE WESTBURY MicroAsphalt



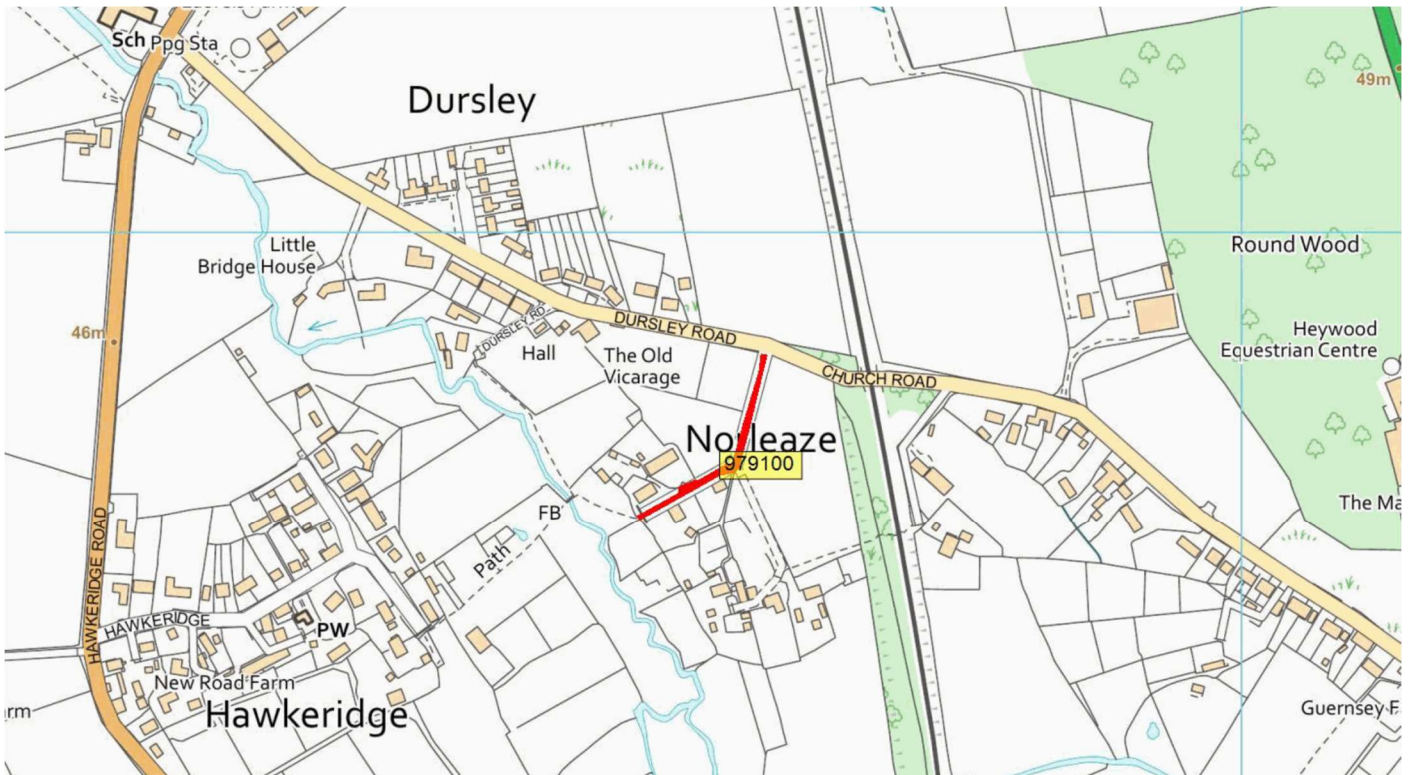
CLEARWOOD DILTON MARSH SURFACE DRESSING



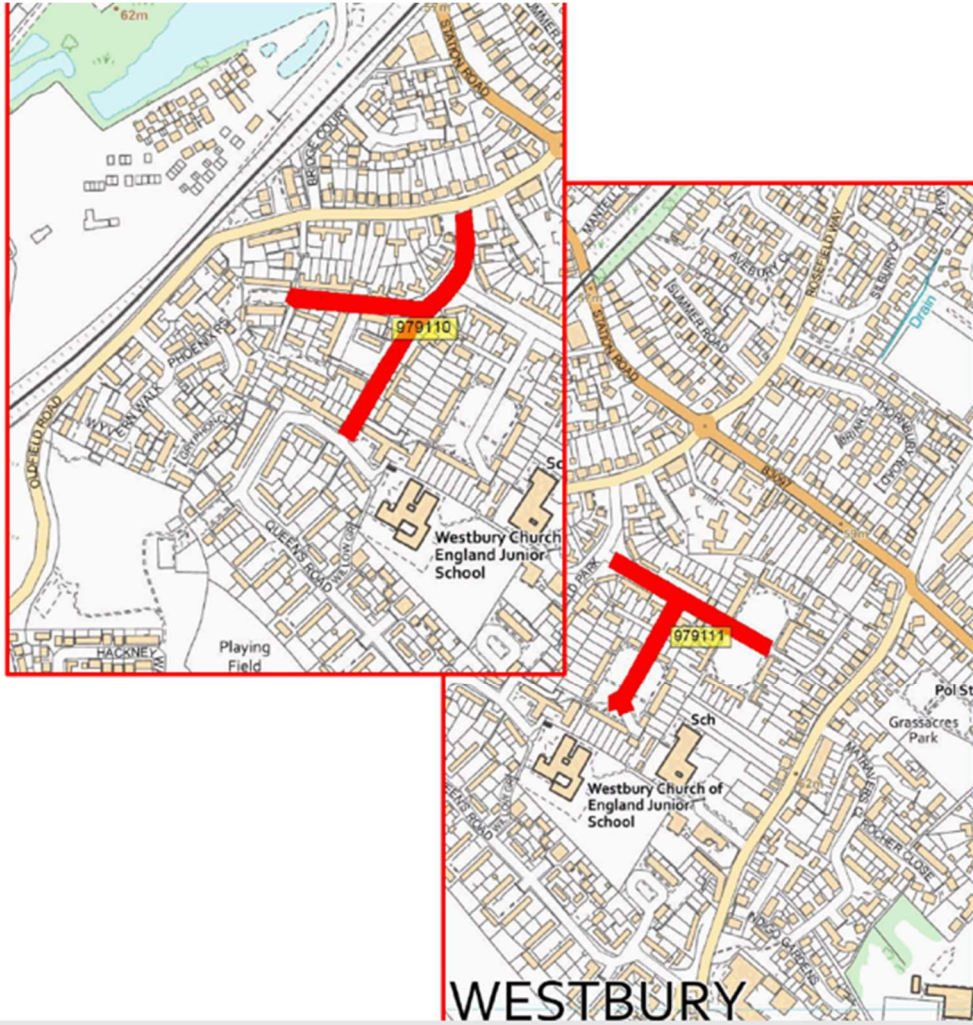
STORMORE DILTON MARSH Surfacing



NORLEAZE RECYCLE



OLDFIELD PARK ESTATE MicroAsphalt

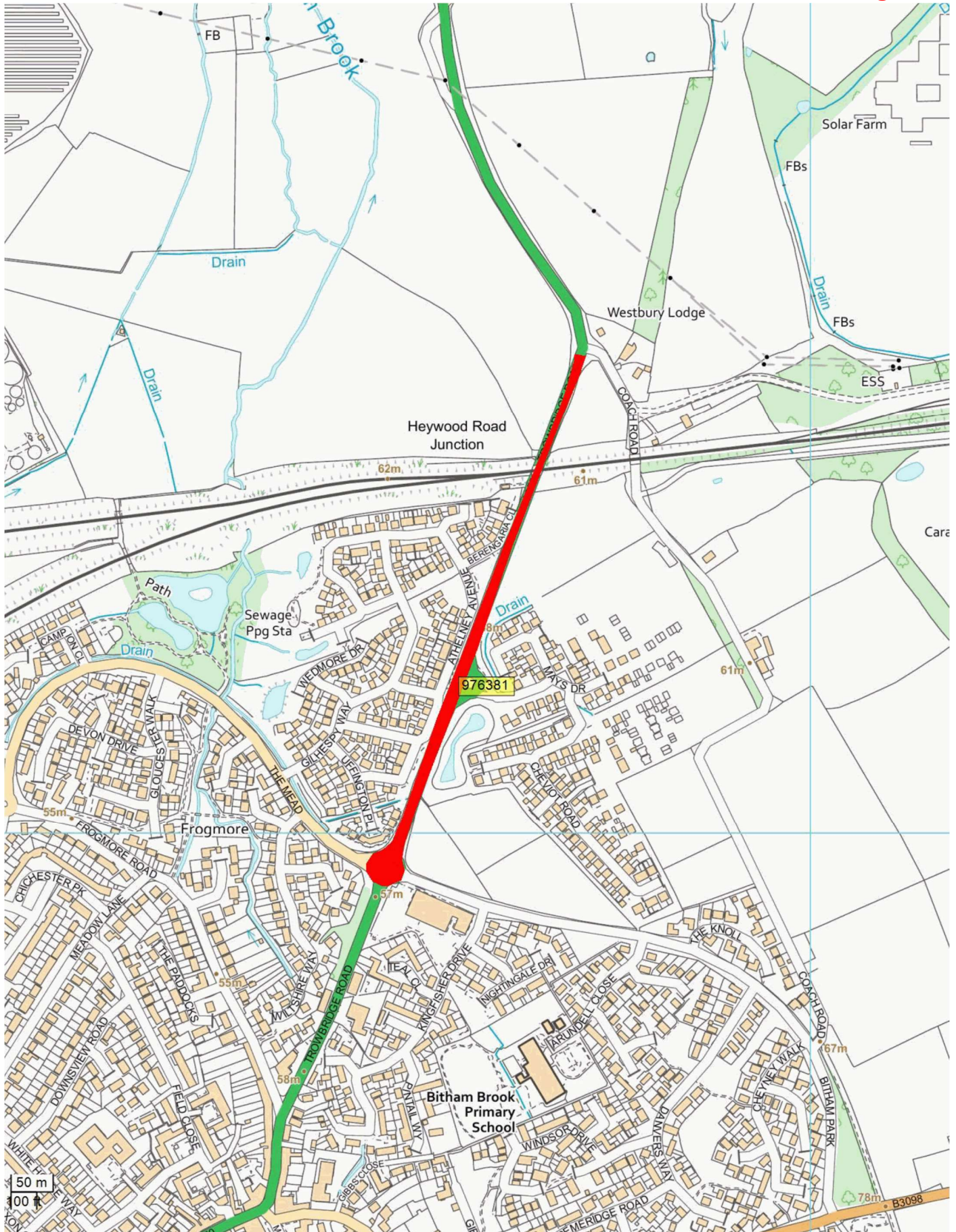


LITTLECOURT LANE EDINGTON Surfacing

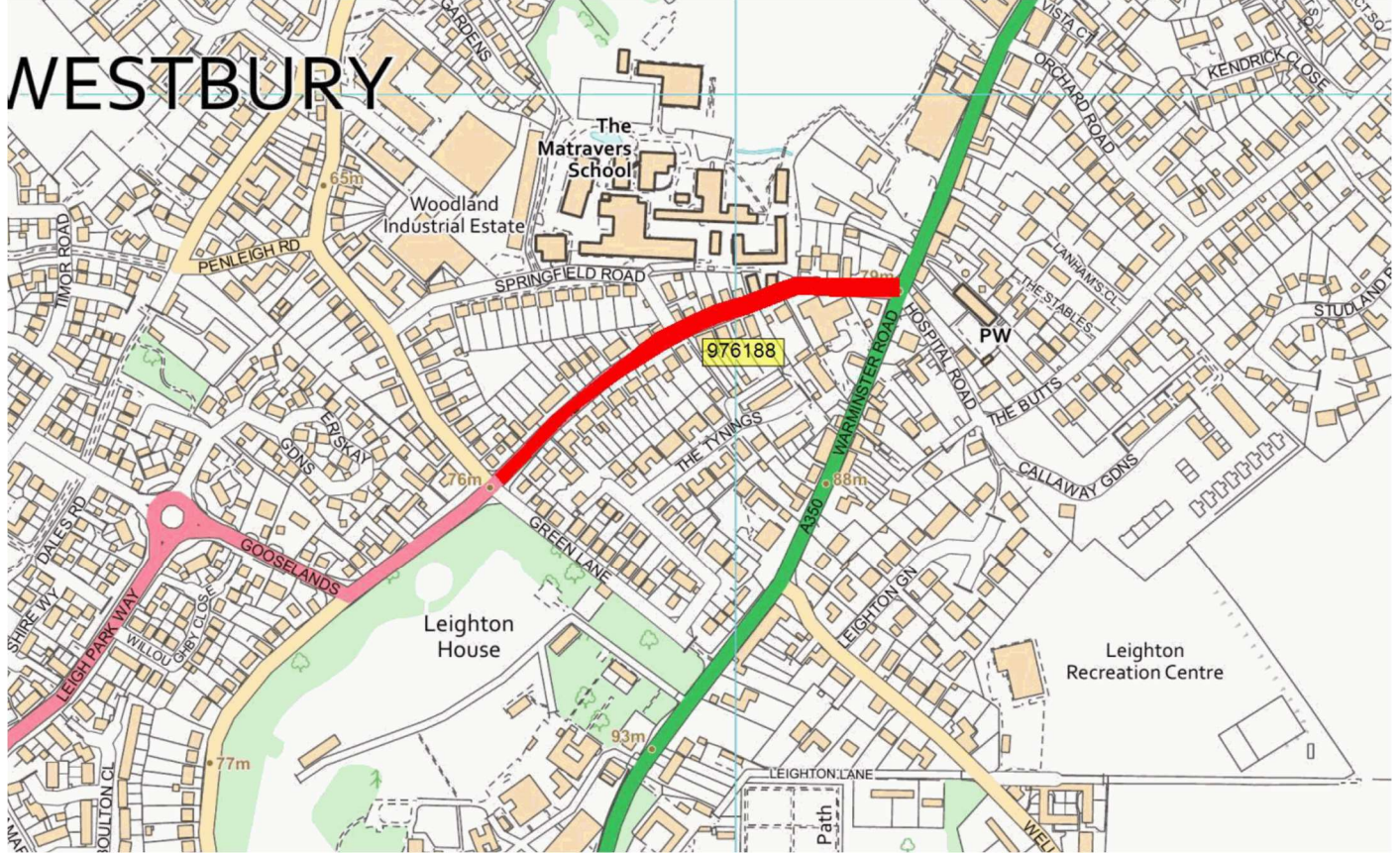


5 year plan 2026/27

A350 - BITHAM PARK RBT TO CHURCH ROAD INC ROUNDABOUT Surfacing



A3098 - GOOSELANDS TO A350 WARMINSTER ROAD (WESTBURY) Surfacing



TINHEAD EDINGTON Surfacing



C234 TO STOURTON BUSHES SURFACE DRESSING

